


**Drain:** RUSSELL JOHNSON **Drain #:** 263  
**Improvement/Arm:** CELLULAR ONE RELOCATION  
**Operator:** J. H. WILKINSON **Date:** 2-5-04  
**Drain Classification:** Urban/Rural **Year Installed:** 2003

### GIS Drain Input Checklist

- Pull Source Documents for Scanning
- Digitize & Attribute Tile Drains
- Digitize & Attribute Storm Drains
- Digitize & Attribute SSD
- Digitize & Attribute Open Ditch
- Stamp Plans
- Sum drain lengths & Validate
- Enter Improvements into Posse
- Enter Drain Age into Posse
- Sum drain length for Watershed in Posse
- Check Database entries for errors

J. H. WILKINSON  
J. H. WILKINSON  
J. H. WILKINSON  
J. H. WILKINSON  
J. H. WILKINSON  
J. H. WILKINSON  
J. H. WILKINSON  
J. H. WILKINSON  
J. H. WILKINSON  
J. H. WILKINSON





SURVEYOR'S OFFICE  
**Hamilton County**

*Kenton C. Ward, Surveyor*

*Phone (317) 776-8495*

*Fax (317) 776-9628*

*Suite 188*

*One Hamilton County Square*

*Noblesville, Indiana 46060-2230*

October 30, 2003

To: Hamilton County Drainage Board

Re: Russell Johnson Drain

Attached is a petition and plans for the proposed relocation of the Russell Johnson Drain. The relocation is being proposed by Cellular One of Indianapolis. The proposal is to relocate the open ditch between stations 10 + 50 and 12 + 80 by construction of a new open ditch which will shorten the existing open ditch.

The new drain will be located on the Cellular One Property, tract 13-11-33-00-003.001. The relocation will remove the drain from tract 13-11-33-00-003.003 which is owned by Binsbacher, Jon Michael & Cate Carrington.

The total length of new open ditch shall be 200 feet. The 230 feet of original drain between Stations 10 + 50 and Stations 12 + 80 shall be vacated. This proposal will remove 30 feet of the drains total length.

The relocation was completed by Hamilton Southeastern Utilities.

I recommend the Board set a hearing for this matter for December 22, 2003.

Kenton C. Ward  
Hamilton County Surveyor

KCW/pll

STATE OF INDIANA )  
 ) ss:  
COUNTY OF HAMILTON )

BEFORE THE HAMILTON COUNTY  
DRAINAGE BOARD  
NOBLESVILLE, INDIANA

IN THE MATTER OF THE  
RECONSTRUCTION OF THE  
*Russell Johnson Drain*

FINDINGS AND ORDER FOR RECONSTRUCTION

The matter of the proposed Reconstruction of the *Russell Johnson Drain* came before the Hamilton County Drainage Board for hearing on *December 22, 2003* on the Reconstruction Report consisting of the report and the Schedule of Damages and Assessments. The Board also received and considered the written objection of an owner of certain lands affected by the proposed Reconstruction, said owner being:

Evidence was heard on the Reconstruction Report and on the aforementioned objections.

The Board, having considered the evidence and objections, and, upon motion duly made, seconded and unanimously carried, did find and determine that the costs, damages and expenses of the proposed Reconstruction will be less than the benefits accruing to the owners of all land benefited by the Reconstruction.


The Board having considered the evidence and objections, upon motion duly made, seconded and unanimously carried, did adopt the Schedule of Assessments as proposed, subject to amendment after inspection of the subject drain as it relates to the lands of any owners which may have been erroneously included or omitted from the Schedule of Assessments.


The Board further finds that it has jurisdiction of these proceedings and that all required notices have been duly given or published as required by law.


Wherefore, it is ORDERED, that the proposed Reconstruction of the *Russell Johnson Drain* be and is hereby declared established.

Thereafter, the Board made inspection for the purpose of determining whether or not the lands of any owners had been erroneously included or excluded from the Schedule of Assessments. The Board finds on the basis of the reports and findings at this hearing as follows:

HAMILTON COUNTY DRAINAGE BOARD

  
PRÉSIDENT

  
Member

  
Member

ATTEST:   
Executive Secretary

# RECORD DRAWING

*Jeffery W. Darling*  
JEFFERY W. DARLING  
Registered Land Surveyor  
No. 900017

9/02/03  
DATE



This information was gathered for input into the Hamilton County Geographical Information System. This document is considered an official record of the GIS.

Entry Date: 2-5-04

Entered by: [Signature]

+ (812.3) DENOTES "AS-BUILT" ELEVATION

Denotes temporary seeding & mulching.  
Seeding rate: 50#/acre  
Seeding mixture: 100% perennial rye.



DWG. BY BAH	DC. BY EEF	SCALE 1" = 30'	DATE 02/18/03	MARK	REVISIONS
CERTIFIED: 02/18/03					
<i>David J. Stappewitz</i>					
CONSULTING ENGINEERS - LAND SURVEYORS (317) 849-5935 1-800-728-6917 FAX: (317) 849-5942 INDIANAPOLIS INDIANA					
TEMPORARY DIVERSION DITCH WHISPERING WOODS PHASE ONE					
INDIANA					
FISHERS					
FILED SEP 15 2003 OFFICE OF HAMILTON COUNTY SURVEYOR					
SHEET NO. 1 OF 1 SHEETS					
JOB NO. 41475					

This copy is from the Digital Archive of the Hamilton County Surveyor's Office, Noblesville, IN 46060